




SUNSET ROAD


601


BELLE MEAD-BLAUENBURG ROAD

SAXON WAY


LEGEND

 BENCH

 ENTRANCE TO TRAIL


 HAWK HOUSE

ROAD LABELS


 STREAMS

 PATHWAY

**sde.SDE.NJDEP_MTLU2007
LEVEL 1 CLASSIFICATION**

 FOREST

 AGRICULTURE

 WETLANDS



TOWNSHIP OF MONTGOMERY
SOMERSET COUNTY, NEW JERSEY
GEOGRAPHIC INFORMATION SYSTEM

SUNSET PARK

DATE: 7/13/2010
LAST REVISED: 3/14/2013

DRAWN BY: A.L.
CHECKED BY: L.A.W.

DISCLAIMER: THE TOWNSHIP OF MONTGOMERY MAKES NO REPRESENTATION OF ANY KIND INCLUDING, BUT NOT LIMITED TO, THE WARRANTIES OF MERCHANTABILITY OR FITNESS FOR USE, NOR ANY OTHER WARRANTIES. THE MAP AND ALL DATA CONTAINED HEREIN ARE PROVIDED "AS IS" WITHOUT WARRANTY OF ANY KIND. THE TOWNSHIP OF MONTGOMERY DISCLAIMS RESPONSIBILITY FOR DAMAGES OR LIABILITY THAT MAY ARISE FROM THE USE OR MISUSE OF THIS MAP. THE DATA SHOWN ON THIS MAP WAS OBTAINED FROM AERIAL PHOTOGRAPHS AND FIELD SURVEYS CONDUCTED BY THE TOWNSHIP OF MONTGOMERY. THE MAP WAS NOT CREATED AS SURVEY DATA, BUT SHOULD BE USED AS SUCH. IF YOU USE THIS MAP FOR ANY PURPOSE, YOU AGREE TO HOLD THE TOWNSHIP OF MONTGOMERY HARMLESS FROM ANY AND ALL LIABILITY, INCLUDING ATTORNEY'S FEES, ARISING FROM SUCH USE.